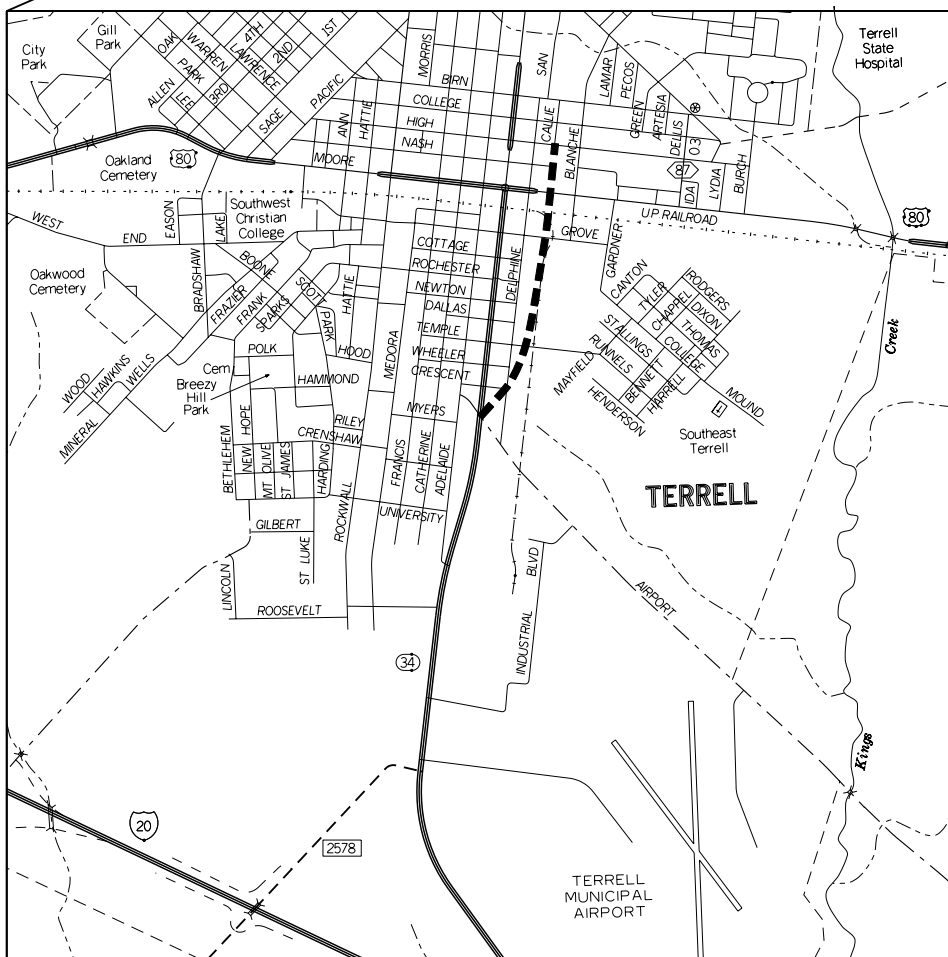
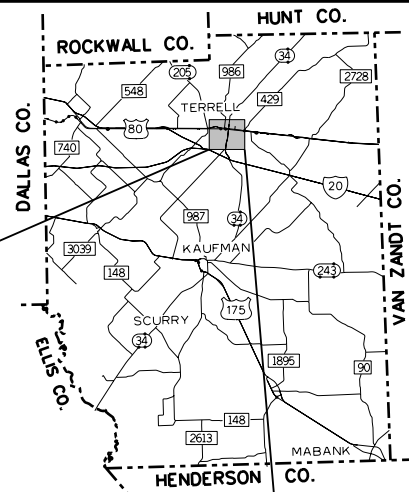
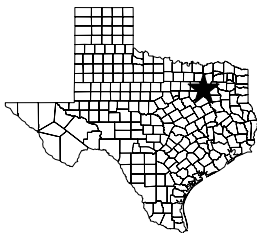


KAUFMAN COUNTY TEXAS



PROJECT LOCATION MAP

State Highway 34
From Airport Road to High Street
Terrell, Kaufman County, Texas



LEGEND
--- DENOTES PROJECT AREA

CSJ 0173-04-025
CSJ 0173-04-043

